





# KARAJARRI

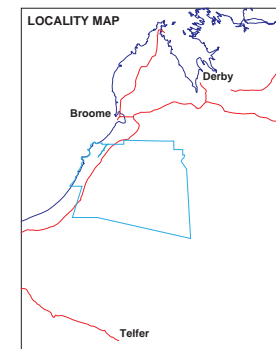
## NATIVE TITLE DETERMINATION APPLICATION WAG6100/98 (WC00/002)

ENLARGEMENT 1 OF 2

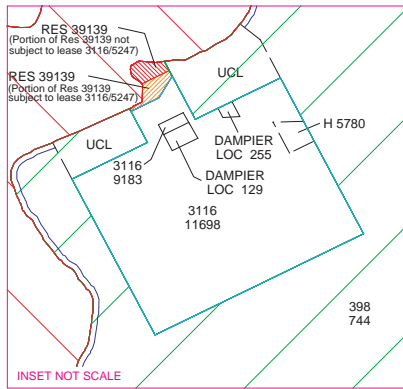
EXTERNAL BOUNDARY DESCRIPTION  
AS DESCRIBED IN THE FIRST SCHEDULE  
OF THE MINUTE OF CONSENT  
DETERMINATION OF NATIVE TITLE

-  DETERMINATION AREA
-  DETERMINATION AREA 'B' AS DEFINED IN CLAUSE 1 OF THE MINUTE OF CONSENT DETERMINATION OF NATIVE TITLE
-  AREAS EXCLUDED FROM DETERMINATION AREA 'B', WHICH ARE SET OUT IN THE FIRST SCHEDULE OF THE MINUTE OF CONSENT DETERMINATION OF NATIVE TITLE
-  DETERMINATION AREA AS DEFINED IN DETERMINATION OF NATIVE TITLE MADE ON 12 FEBRUARY 2002

NNTR attachment:  
WCD2004/002,  
Map 2: Enlargement 1 of 2,  
Page 1 of 1, A4, 08/09/2004



CADASTRE SOURCED FROM DOLA SCDB AUGUST 2001  
RESERVE 36473 SHOWN HEREON SOURCED FROM DOLA SCDB JUNE 2003  
OUR REF H:WAGWAG6100\_98DGNWAG6100\_98 AREA\_B\_E1.GDA  
THIS PLAN IS FOR ILLUSTRATIVE PURPOSES ONLY.  
IN THE EVENT OF ANY DISCREPANCY BETWEEN THE AREAS DESCRIBED IN THE MINUTE OF CONSENT DETERMINATION OF NATIVE TITLE AND THE AREAS SHOWN ON THIS PLAN, THE WRITTEN DESCRIPTION SHALL TAKE PRECEDENCE.  
NATIVE TITLE CLAIM BOUNDARY INTERPOLATED FROM THE NATIONAL NATIVE TITLE TRIBUNAL REGISTER.



INDIAN  
OCEAN

18 18 17 S

122 04 28 E

3114  
635  
THANGOO

UCL (FORMER RES 1519)

SEE INSET

3116  
11698

398  
744

398  
744

RES 16721

398  
761

RES 42063

NORTHERN

DAMPIER LOC 296

UCL (FORMER RES 1520)

3114  
604  
SHAMROCK

RES 40658

RES 11175

GREY

UCL (FORMER RES 1521)

121 41 56 E

18 41 00 S

116/5247)  
116/5247)